






Google Earth

Image © 2025 Airbus

#### Legend

-  HPSS32 Pole Locations (3)
-  Approx. 80 dBC Voice Contour
-  Approx. 70 dBC Tone Contour
-  Approx. 60 dBC Tone Contour
-  Approx. 50 dBC Tone Contour

#### Map 2 Preliminary Acoustic Coverage - Sites 1,2A,3 Zayante Fire Protection District, CA

0 2500 5000

Graphic Scale in Feet



Proprietary ATI Systems Nov. 17, 2025

1. This acoustic coverage analysis is based on the information provided to ATI to date. The actual field coverage may vary depending on additional site specific information. This may result in the purchase of additional units.
2. The acoustic coverage is general. Shadow zones may be generated by structures, which may interfere with the coverage.
3. Please do not distribute this acoustic coverage analysis to any third party without ATI's authorization.
4. Base data downloaded from Google Earth.